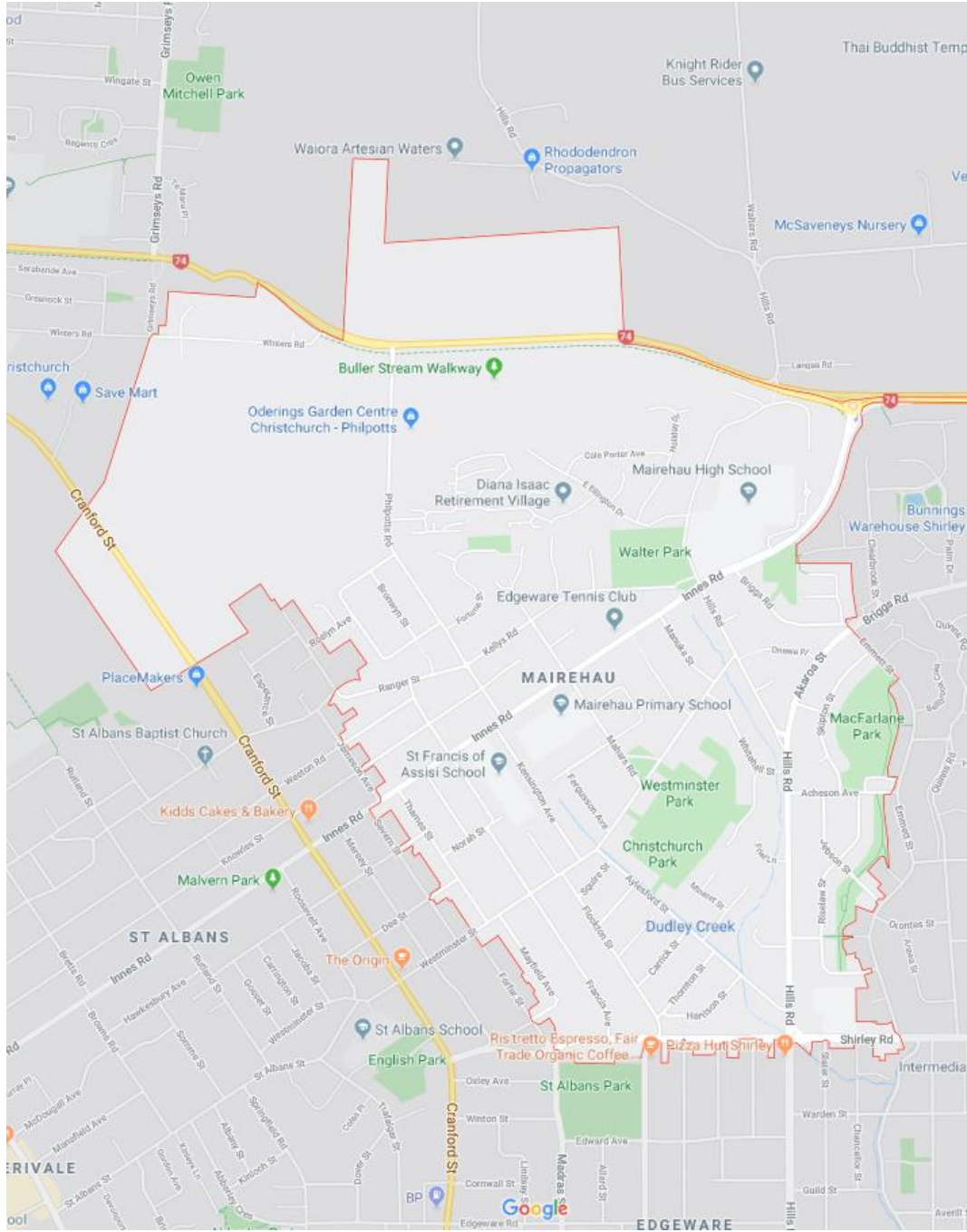
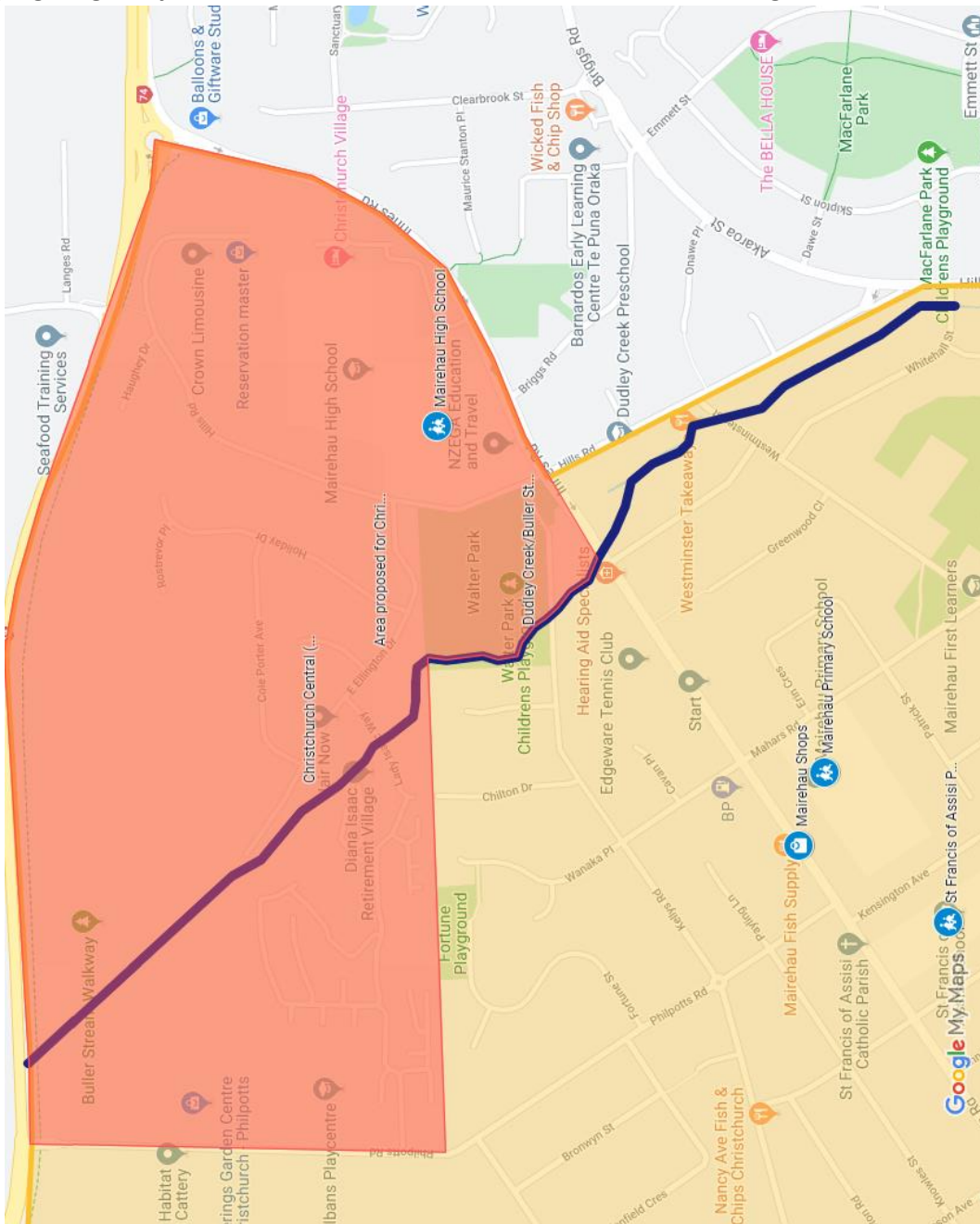


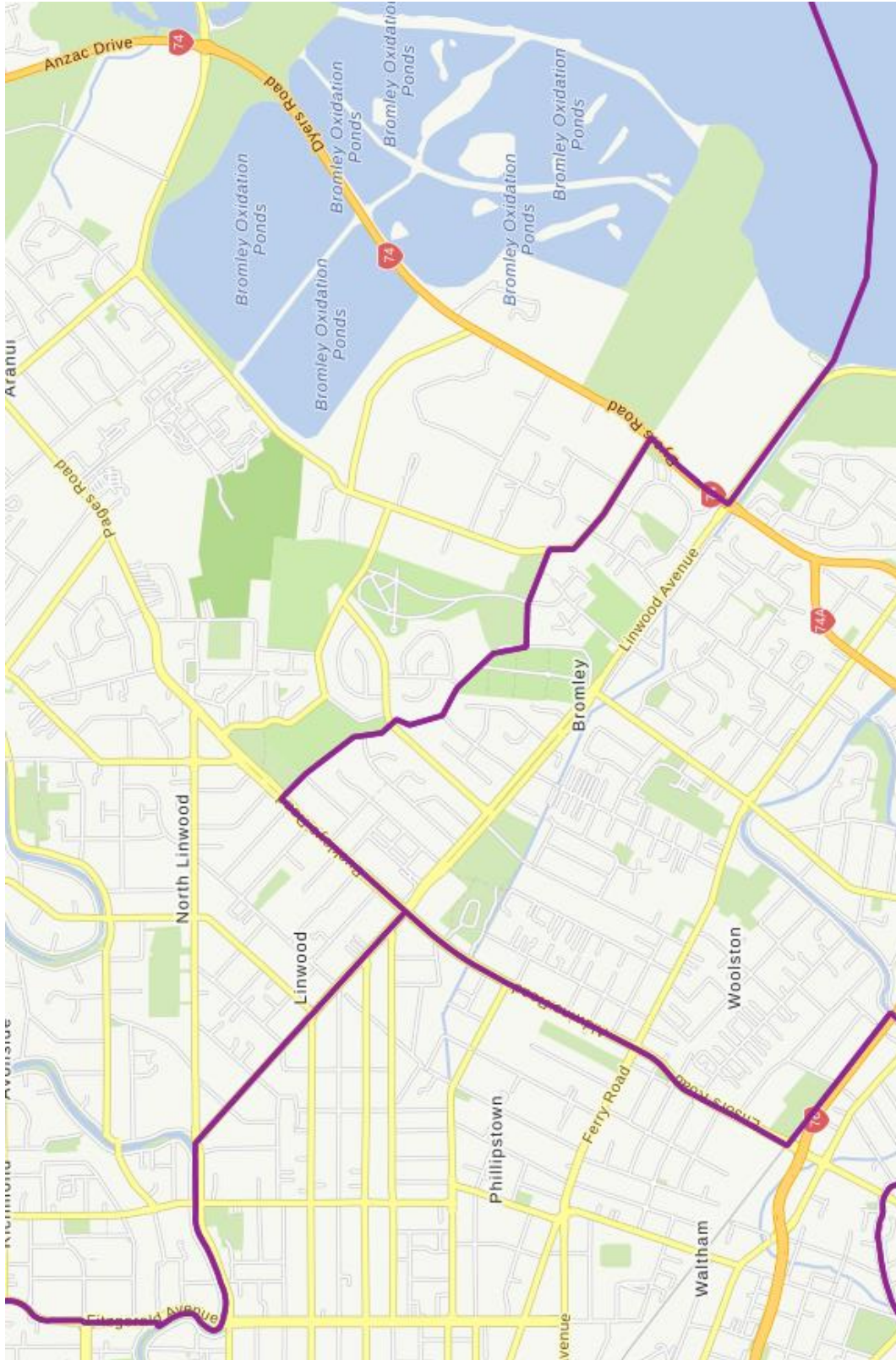
APPENDIX A – NZ Post Defined Boundaries for Mairehau (As shown on Google Maps)



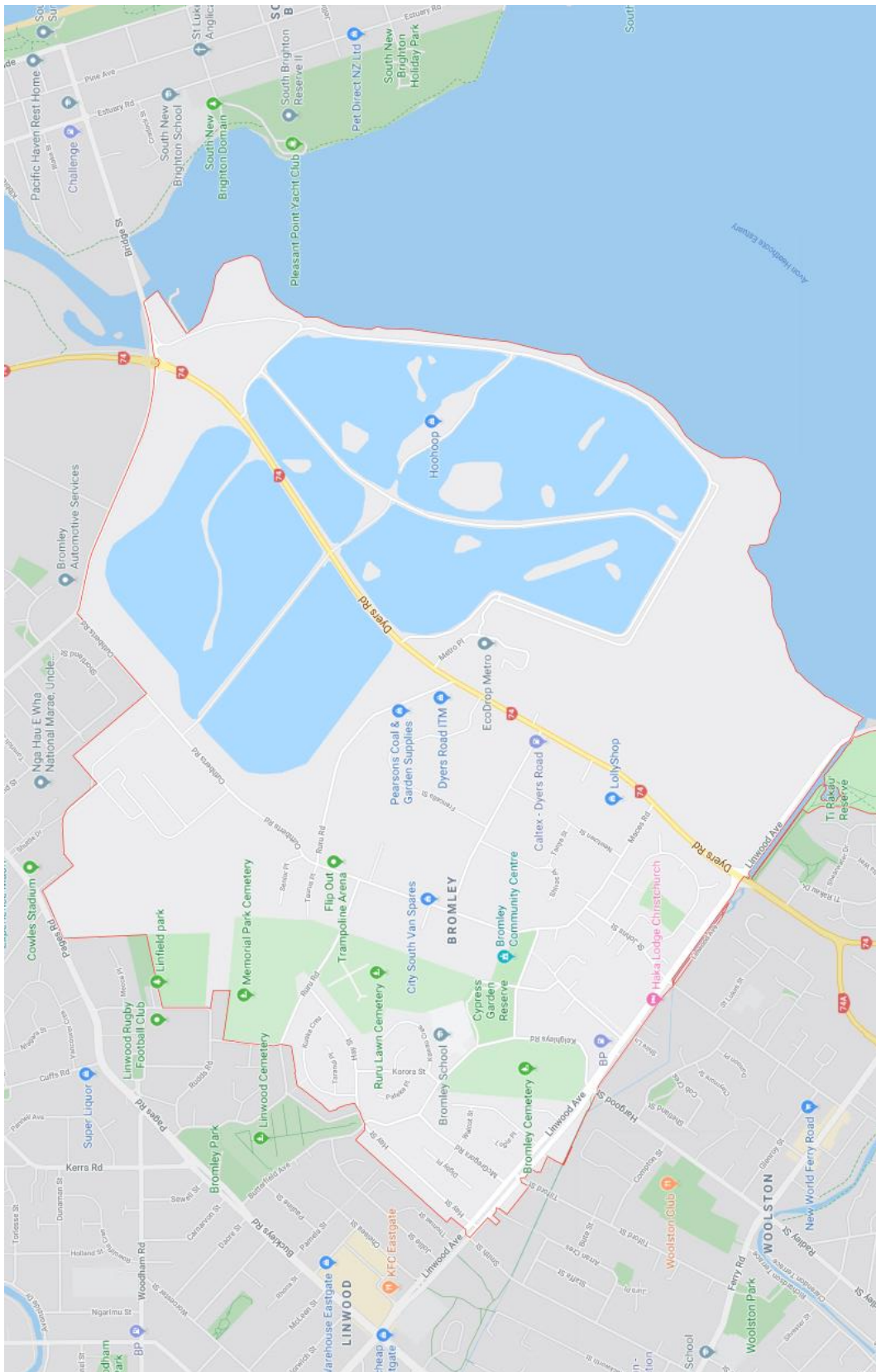
APPENDIX B – Current Christchurch Central boundary in Mairehau and area proposed to be cut out (Highlighting entry/exit from Hills/Innes Rd Intersection and surrounding schools and facilities)



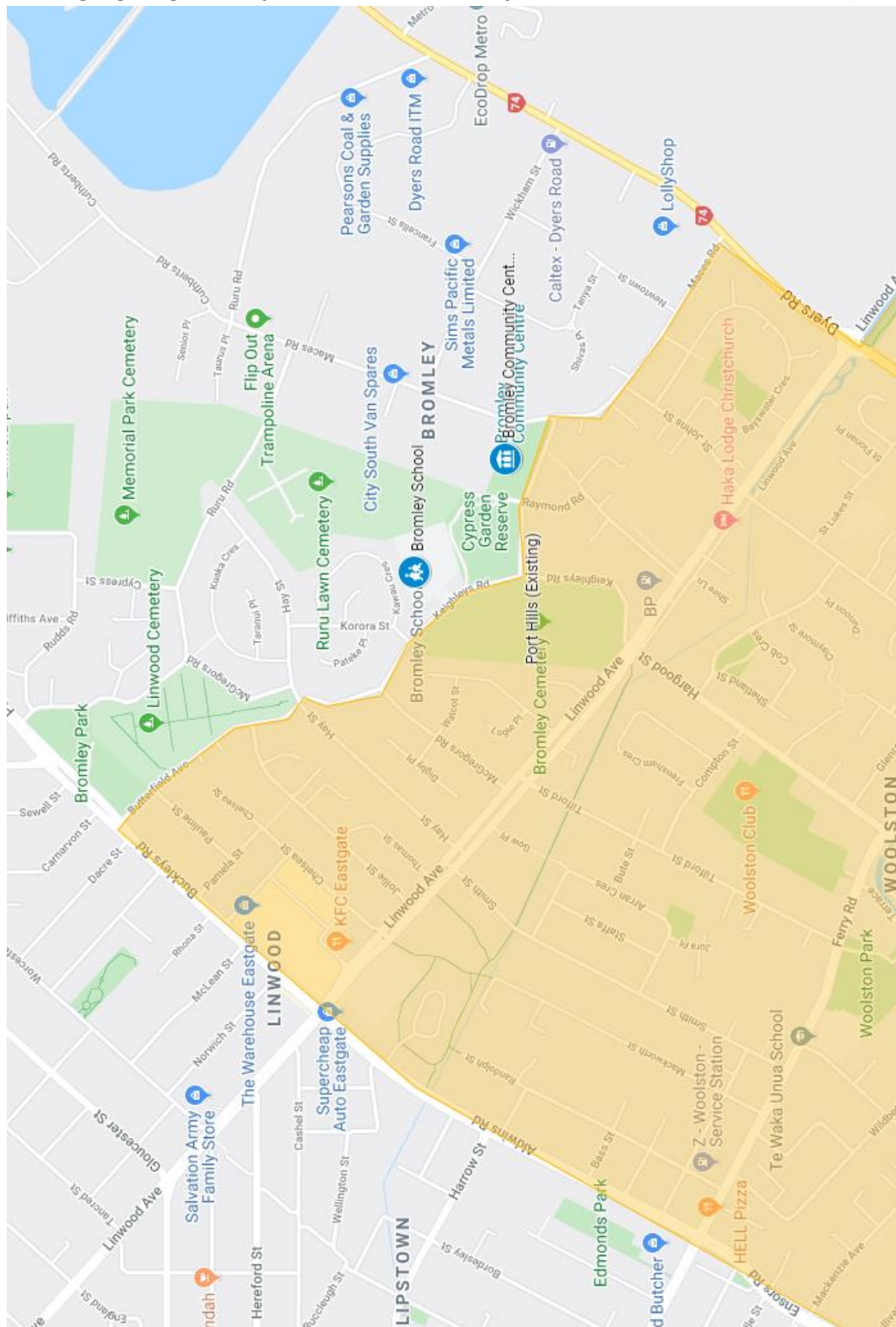
**APPENDIX C – Current Electorate Boundaries showing Bromley divided
(NZ Electoral Commission Maps)**



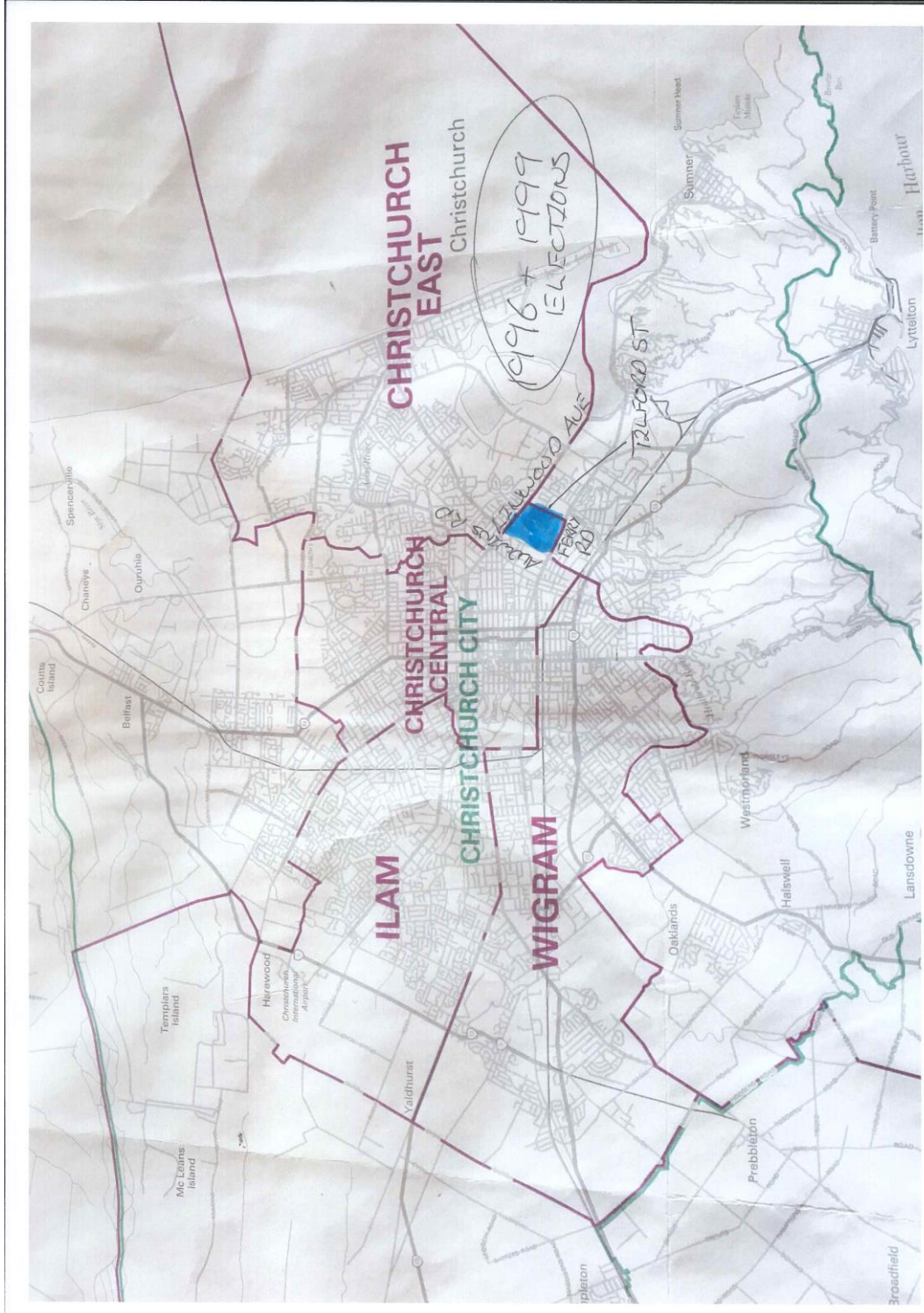
APPENDIX D – NZ Post Defined Boundaries for Bromley (As shown on Google Maps)



**APPENDIX E – Current Port Hills boundary showing Bromley divided on suburban streets
(Highlighting Bromley School and Community Centre both outside of Port Hills)**



APPENDIX F – 1996 & 1999 Election Boundaries (Highlighting Linwood Ave, Tilford Street, Ferry Road, Aldwins Road block excluded from Woolston)



APPENDIX G – 1993 Election Boundaries (Highlighting Linwood Ave, Hargood Street, Ferry Road, Aldwins Road block excluded from Woolston)

